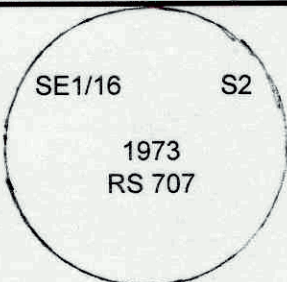




OREGON PUBLIC LAND CORNER REPORT/RESTORATION REPORT  
Tillamook County Surveyor's Office

<b>SECTION:</b> 2	<b>TOWNSHIP:</b> 3S	<b>RANGE:</b> 8W	
<b>COUNTY:</b> TILLAMOOK		<b>DATE:</b> JUNE 20, 2016	
<b>CORNER DESIGNATION:</b> SOUTHEAST 1/16 CORNER OF SECTION 2, T3S, R8W.		<b>(Please Check One)</b>	
		<input type="checkbox"/> Condition Report Only	
		<input type="checkbox"/> Restoration	
		<input checked="" type="checkbox"/> Rewitness	
		<input type="checkbox"/> Not Found	
		<input type="checkbox"/> Reset	
		<input type="checkbox"/> Referenced Out	
<b>Previous Rewitnesses, Restorations, Surveys, etc.:</b> MAP A-2537, TILLAMOOK COUNTY SURVEY RECORDS			
<b>Found Monument(s) and Accessories(Condition &amp; Source):</b> FOUND OREGON STATE BOARD OF FORESTRY BRASS CAP STAMPED "SE 1/16 S2 1973 RS 707" ON 1 1/2" GALVANIZED IRON PIPE LEANING SOUTH, ON SOUTH EDGE OF OLD CAT ROAD, FROM WHICH: 38" (23") FIR WITH HEALED FACE AND YELLOW METAL LOCATION POSTER BEARS (S 83 1/2° W 23.9'); 36" (16") CEDAR WITH ROTTEN FACE BEARS (N 16° E 31.6'), SEE MAP A-2537.			
<b>Monument Set(Procedures &amp; Description):</b> DUG UP MONUMENT AND RESET AT RECORD DISTANCE FROM BEARING TREES, ADJUSTED FOR THE NEW DIAMETER OF EACH BEARING TREE.			
<b>Other New Accessories Set:</b> CARSONITE POST 1.0' NORTH			
<b>New Bearing Trees:</b>			
<b>Location &amp; Comments:</b> MONUMENT IS ON SOUTH EDGE OF OLD CAT ROAD, SOUTH EDGE OF NEW CLEAR-CUT.		<b>Surveyor's Stamp</b>  renewal date 6-30-17	
<b>Firm/Agency:</b> BAYSIDE SURVEYING			
<b>Address:</b> 11765 HWY 101 SOUTH TILLAMOOK, OR 97141			
<b>Party Chief:</b> TERRY JONES			
<b>Notes:</b> FILE NAME rewitness\T3S-R8W-S2-SE1-16.xls		Office Use Only 	
<b>Witness(es):</b> TLJ/DWE			